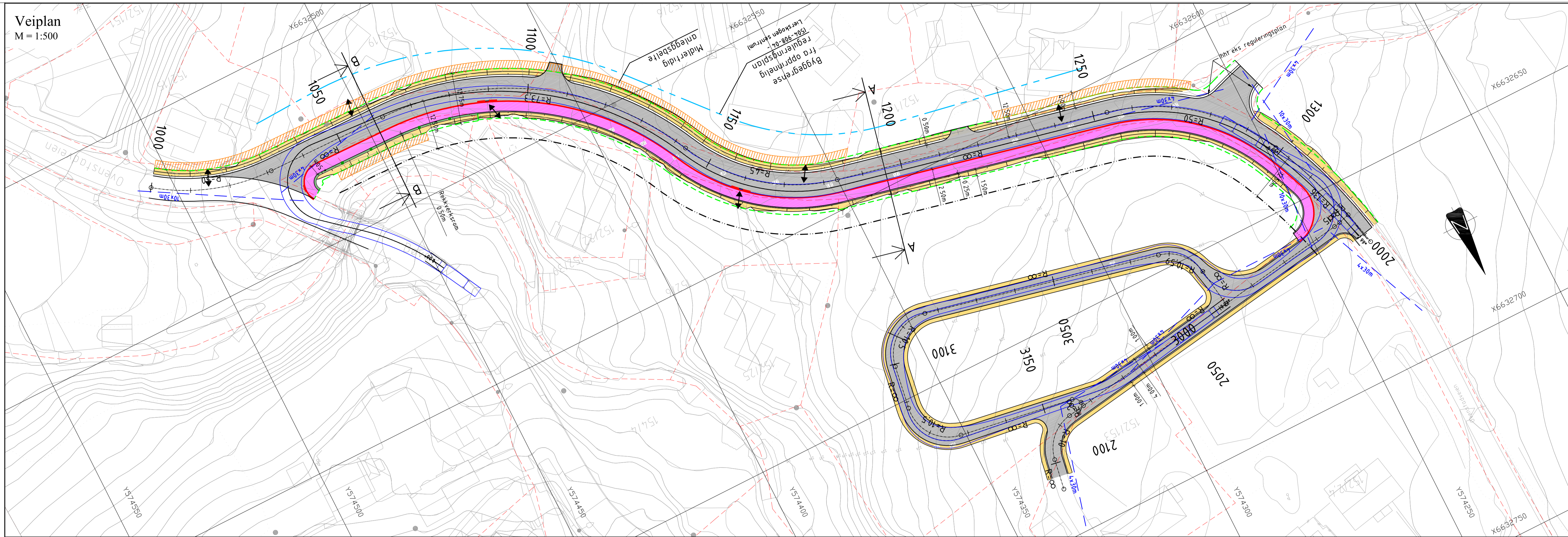
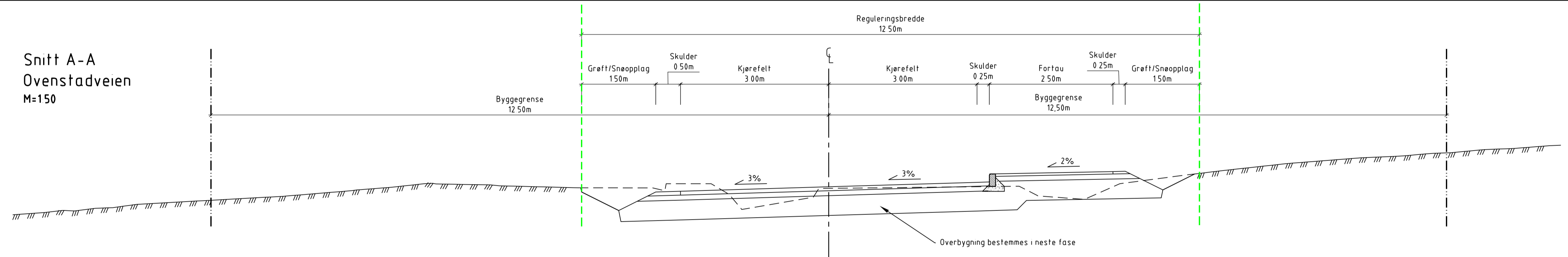


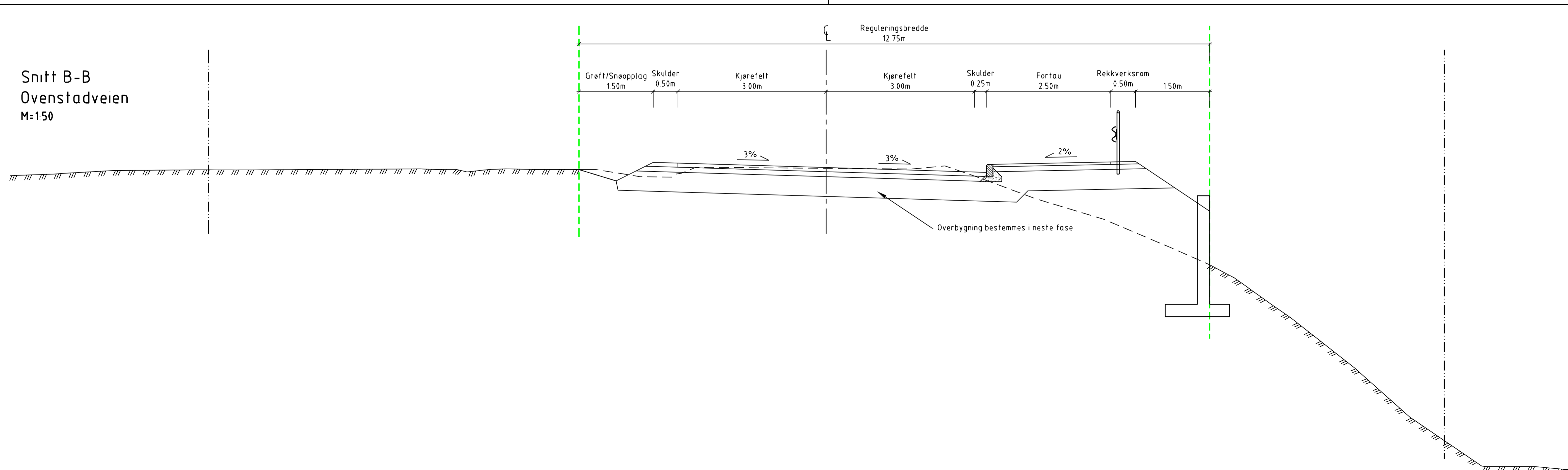
Veiplan  
M = 1:500



Snitt A-A  
Ovestadveien  
M=150



Snitt B-B  
Ovestadveien  
M=150



Tegnforklaring

- Kjøreveg
- Fortau
- Grøft / Skråning
- Midlertidig anleggsbelte
- Eksist. eiendomsgranse
- Formålsgranse mot vei = Ny eiendomsgranse
- Byggegrense ny reguleringsplan
- Byggegrense opprinnelig reguleringsplan

- Tegnforklaring
- |  |  |
|--|--|
| <p>Eksisterende</p> <ul style="list-style-type: none"> <li><span style="display: inline-block; width: 20px; border-bottom: 1px solid black; margin-right: 5px;"></span> Senterlinje</li> <li><span style="display: inline-block; width: 20px; border-bottom: 1px dashed black; margin-right: 5px;"></span> Skulderkant</li> <li><span style="display: inline-block; width: 20px; border-bottom: 1px dotted black; margin-right: 5px;"></span> Kjørefeltavgrensning</li> <li><span style="display: inline-block; width: 20px; border-bottom: 1px dashed red; margin-right: 5px;"></span> Kantstein, naturstein</li> <li><span style="display: inline-block; width: 20px; border-bottom: 1px dashed orange; margin-right: 5px;"></span> Kantstein, nedsenket</li> <li><span style="display: inline-block; width: 20px; border-bottom: 1px dashed blue; margin-right: 5px;"></span> Eiendomsgrenser</li> <li><span style="display: inline-block; width: 20px; border-bottom: 1px dashed green; margin-right: 5px;"></span> Frisiktområde</li> <li><span style="display: inline-block; width: 20px; border-bottom: 1px dashed black; margin-right: 5px;"></span> Byggegrenser</li> <li><span style="display: inline-block; width: 20px; border-bottom: 1px dashed orange; margin-right: 5px;"></span> Rekkverk</li> <li><span style="display: inline-block; width: 20px; border-bottom: 1px dashed blue; margin-right: 5px;"></span> Avkjørsel</li> <li><span style="display: inline-block; width: 20px; border-bottom: 1px dashed green; margin-right: 5px;"></span> Terrengprofil jord</li> <li><span style="display: inline-block; width: 20px; border-bottom: 1px dashed black; margin-right: 5px;"></span> Støttemur</li> </ul> | <p>Prosjekterte</p> <ul style="list-style-type: none"> <li><span style="display: inline-block; width: 20px; border-bottom: 1px solid black; margin-right: 5px;"></span> Senterlinje</li> <li><span style="display: inline-block; width: 20px; border-bottom: 1px dashed black; margin-right: 5px;"></span> Skulderkant</li> <li><span style="display: inline-block; width: 20px; border-bottom: 1px dotted black; margin-right: 5px;"></span> Kjørefeltavgrensning</li> <li><span style="display: inline-block; width: 20px; border-bottom: 1px dashed red; margin-right: 5px;"></span> Kantstein, naturstein</li> <li><span style="display: inline-block; width: 20px; border-bottom: 1px dashed orange; margin-right: 5px;"></span> Kantstein, nedsenket</li> <li><span style="display: inline-block; width: 20px; border-bottom: 1px dashed blue; margin-right: 5px;"></span> Eiendomsgrenser</li> <li><span style="display: inline-block; width: 20px; border-bottom: 1px dashed green; margin-right: 5px;"></span> Frisiktområde</li> <li><span style="display: inline-block; width: 20px; border-bottom: 1px dashed black; margin-right: 5px;"></span> Byggegrenser</li> <li><span style="display: inline-block; width: 20px; border-bottom: 1px dashed orange; margin-right: 5px;"></span> Rekkverk</li> <li><span style="display: inline-block; width: 20px; border-bottom: 1px dashed blue; margin-right: 5px;"></span> Avkjørsel</li> <li><span style="display: inline-block; width: 20px; border-bottom: 1px dashed green; margin-right: 5px;"></span> Terrengprofil jord</li> <li><span style="display: inline-block; width: 20px; border-bottom: 1px dashed black; margin-right: 5px;"></span> Støttemur</li> </ul> |
|--|--|

<p>Oppdatering av veiplan, snitt B-B</p> <p>REV. REV. GJELDER</p>	<p>13.09.2022</p> <p>MTGP</p> <p>EE</p>	<p>13.09.2022</p> <p>MTGP</p> <p>EE</p>
<p><b>Ovestadveien AS</b> Ovestadveien 152/196</p>	<p>HOYDE REF. NN 2000</p> <p>SAKSNR. 14817</p>	<p>TEGNET DATO 27.05.2022</p> <p>TEGNET AV MTGP</p>
<p>Linje 1000 - Ovestadveien</p> <p>Veiplan og sporing for lastebil Normalprofil</p>	<p>KONTR. DATO 30.05.2022</p> <p>KONTR. AV EE</p> <p>MÅLEENHET m</p> <p>MÅLESTOKK 1:500/1:50 A1</p>	<p>TEGNET NR. CF2</p> <p>TEGNET STATUS Reguleringsplan</p> <p>REVISJON A</p>
<p>Stener Sørensen BYGG ANLEGG LANDSKAP</p>		<p>Grenland 53 Postboks 2125 3003 EKHAMMEN Telefon 32 26 44 70 firmapost@stas.no</p>